



Community
Consultative
Committee

25th February 2021



Action List

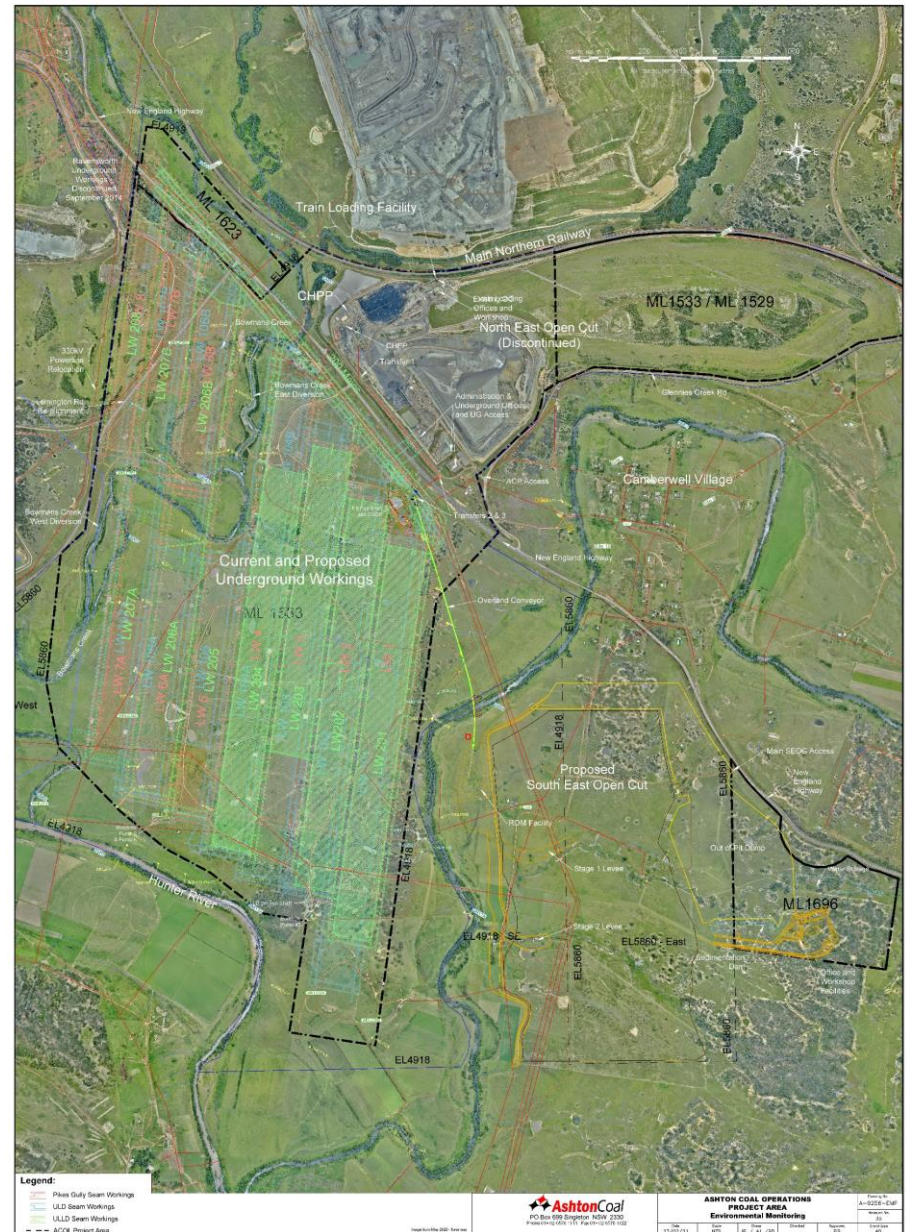
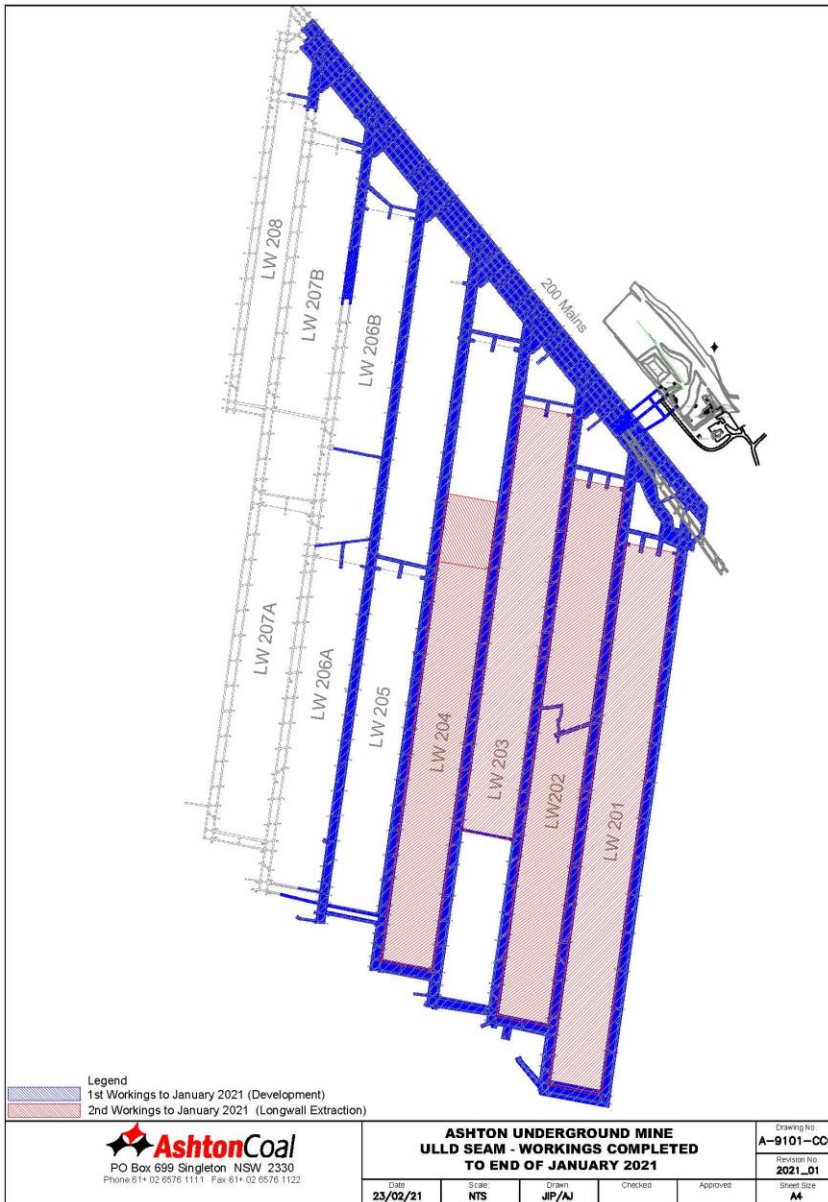
ITEM	RESPONSIBILITY	PROGRESS UPDATE
Inspection of Bowmans Creek diversion if flowing.	PB	To be advised

Ashton Mine Statistics CY 2021

Ashton Coal Key Statistics

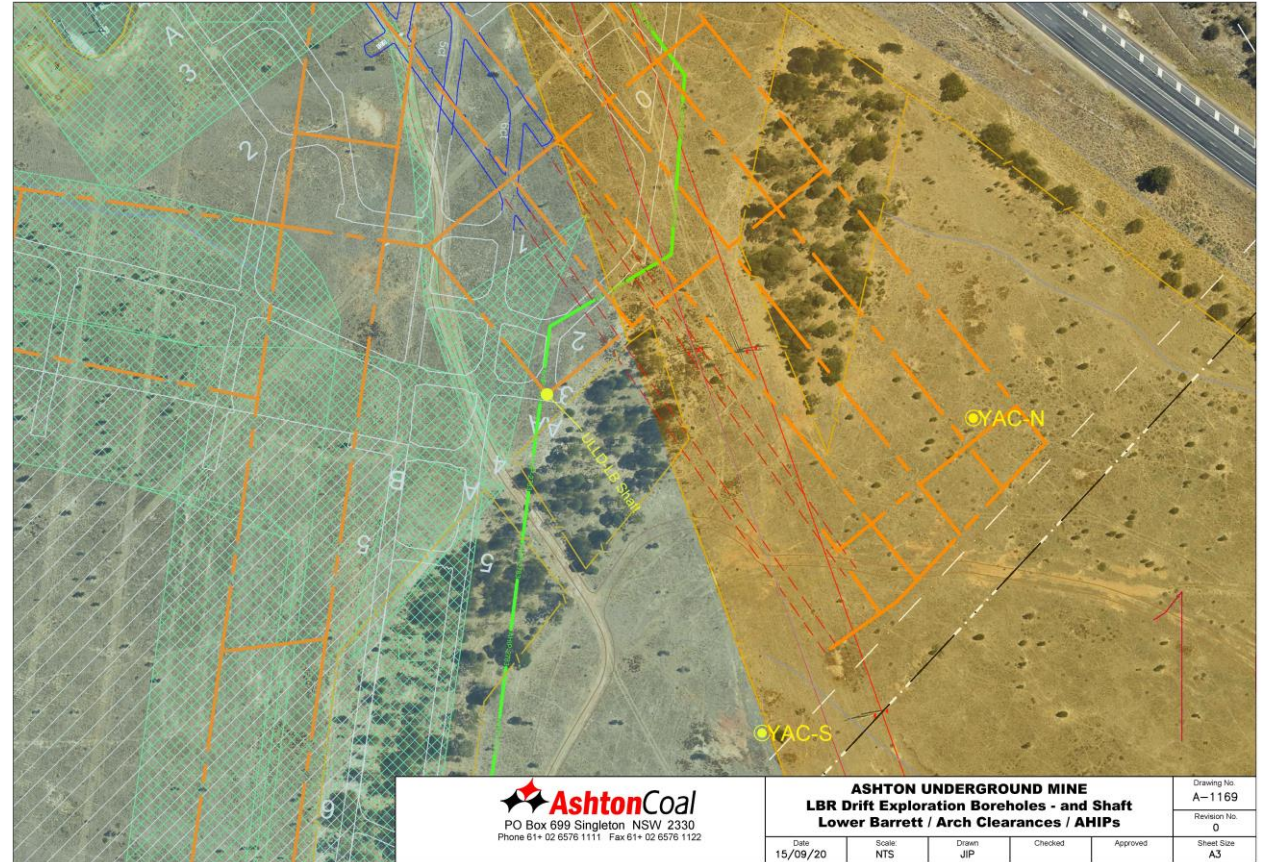
	2021 Budget (ytd)	2021 Actual (ytd)
ROM (Mt)	0.3	0.295
Product Coal (Mt)	0.18	0.14
Total Coal Sales (Mt)	0.16	0.13
Total Recordable Injuries (TRI)	12	0*since Sept 2020
Total Employees (FTE)	272	245
Complaints	0	0
Environmental Incidents	0	0

Current Mining Area



Exploration

- Two geophysics holes were drilled as detailed at the previous meeting to provide data for the drift down to the Lower Barrett Seam.
- The holes have been drilled and rehabilitated.
- No further exploration activities are proposed for remainder of 2021.



Environment Monitoring Data

- Refer to monitoring data attachment

Complaints & Incidents

Complaints

No complaints received since last CCC meeting.

Incidents

Five non-reportable environmental incidents occurred since October 2020 meeting:

- At the fuel loading area where the refuelling gun failed to turn off. The spill was contained with absorbent material and cleaned up
- Discharge of fire suppression system in module 2 - low voltage switchroom.
- No. 2 Tailings line split near eastern end of dam wall - causing tailing spillage which was contained in the purpose built bunds that flowed back to the tailings dam.
- Train wagon opened gate- causing a small coal release on to rail track. All wagons were checked for fit to future use and the area was cleaned up.
- Sight glass on the hydraulic tank of Valley cranes franna split causing hydraulic oil to leak out. The spill was contained with adsorbent material and the area cleaned up.

Environmental Update

- Monthly attended noise monitoring undertaken – no issues identified
- Feral animal culling undertaken on Ashton land in 2020 (231 Kangaroos, 45 pigs, 4 hares, 25 rabbits and 1 wild cat).
- Ecological review undertaken of proposed 11kv earth grid and proposed gas drainage boreholes.

Environmental Update

Heritage

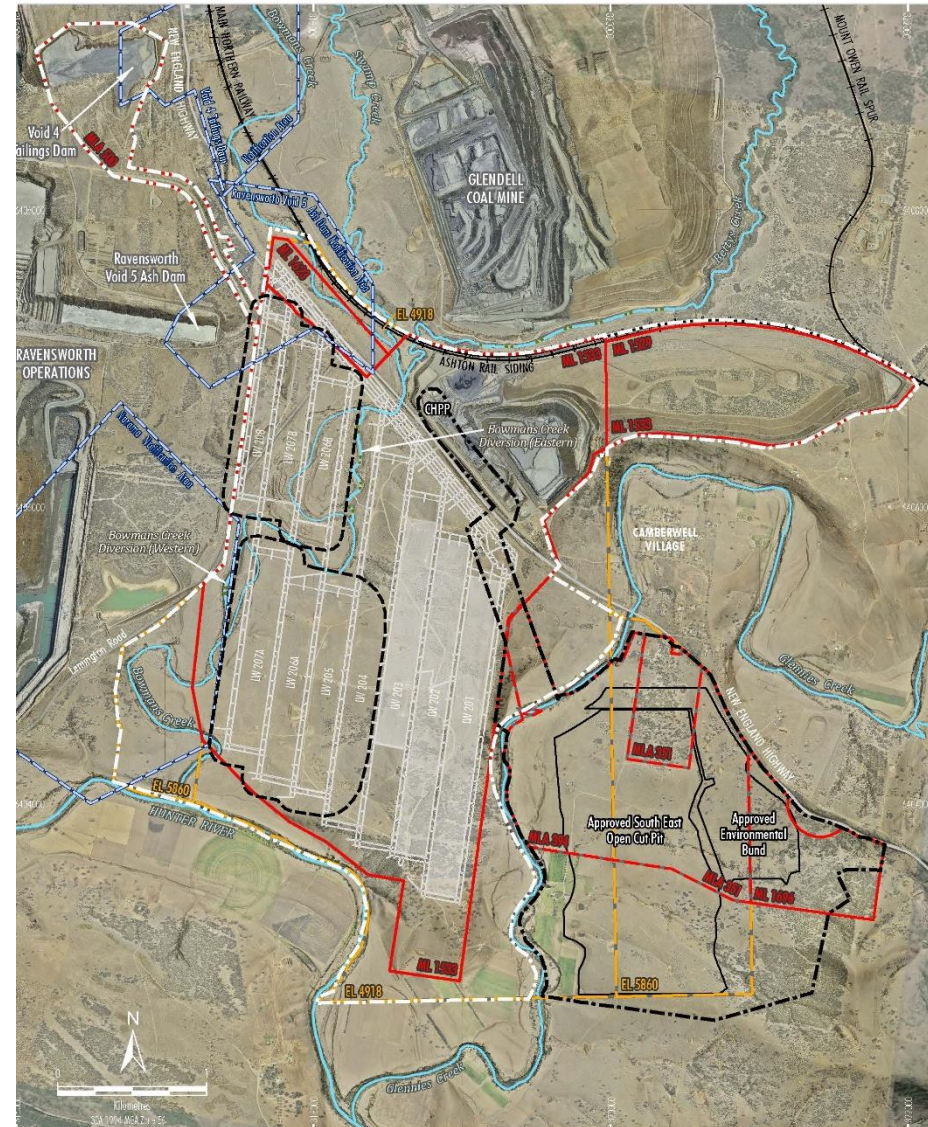
- Aboriginal Community Consultative Committee meeting held with Registered Aboriginal Parties representatives (RAPs). No issues raised.
- Archaeological monitoring inspections following longwall.
- Archaeological salvage works 11kv powerline realignment
- Complete remainder of LW 204 salvage works at the Oxbow site.
- Archaeology surveys undertaken of proposed gas drill holes and earth grid for 11kv powerline relocation

Property

- Weed control undertaken across VCA, U/G surface and NEOC rehabilitation areas with Winter weeds targeted.

Extraction Plan LW 205 - 208

- Planned to commence LW 205 in May 2021.
- Application lodged with DPIE October 2020.
- Awaiting approval.



Camberwell update

- Coordinated by Yancoal corporate properties team
- Local agent is Bailey Real Estate
- 32 residential tenancy agreements
- 1 commercial agreement
- 9 rural properties occupied; 2 ready to be leased
- 16 vacant residential lots
- 12 properties on Asset Maintenance Program
- Rural lease agreement timeframe – Land has been spelled since March. Boundary fencing completed to land east of Glennies Creek. Template license agreement being drafted by Minter Ellison in preparation to take properties to market.

Any Questions?